



Kenton C. Ward, CFM
Surveyor of Hamilton County
Phone (317) 776-8495
Fax (317) 776-9628

Suite 188
One Hamilton County Square
Noblesville, Indiana 46060-2230

Map Correction-Field Verification

Drain Number: 331

Drain Length: n/a

Drain Name: JW Brendle: Stanford Park 2B

Change + / - : n/a

Date: 03-06-2012

New Length: n/a

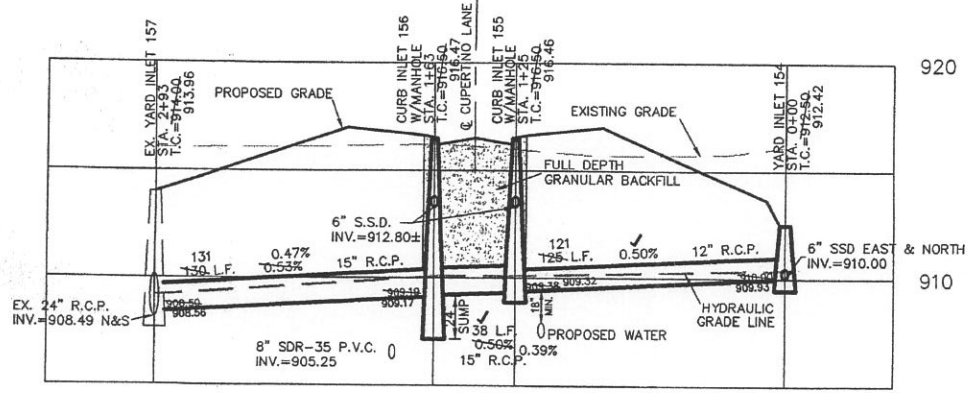
Verified By: SAB, SLM

Notes & Sketch:

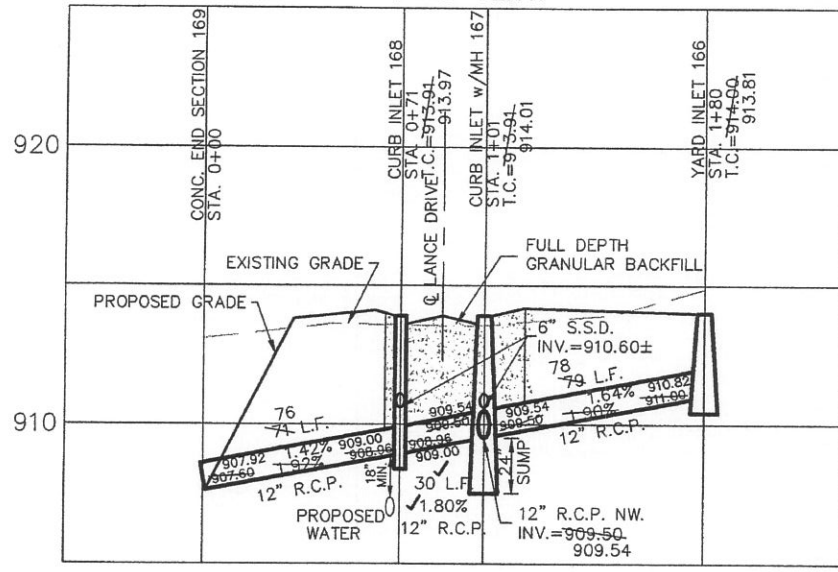
Structure 167 was mapped as a sump structure based upon the As-built information. This structure was inspected and determined to not be a sump. The structure was built with a flow line.

Suzanne L. Mills
GIS Specialist

SCALE: 1" = 50' HOR.
1" = 5' VERT.




SCALE: 1" = 50' HOR.
1" = 5' VERT.



Str. 167
Ø a sump
has Flow line per
Inspector
SLM 3-5-2012

SCALE: 1" = 50' HOR.
1" = 5' VERT.



This information was gathered for input into the Hamilton County Geographic Information System (GIS). This document is considered an official record of the GIS.
Entry Date: 8-15-07
Entered By: Suzanne L. Mills

CURB INLET TABLE

STRUCTURES	STRUCTURES	ANGLE AND